

MALDIVES LAND AND SURVEY AUTHORITY

MINISTRY OF HOUSING AND INFRASTRUCTURE

Office (PABX): +(960) 3004300, Fax: +(960) 3004254

Ameenee Magu, Maafannu, Male', 20392, Maldives.

Email: survey@housing.gov.mv

Web: www. surveyofmaldives.gov.mv



CONTROL POINT DETAILS		Station Number	PSM5722
Coordinate Information			
Geodetic		Grid	
WGS 84		UTM Zone 43	
Lat:		E:	324628.145
Long:		N:	509719.013
Ellp Height:		Orth Height:	1.353
Island Name: K. Maaranfushi (LD1500)		Date: 30-April-2019	

Monument description & method of survey

- Monument type A. Concrete casted in situ to a diameter 0.3m pvc pipe, 1m in length, 1.5m s/s rod driven to ground with center point punched. Monument labeled with s/s plate stating the point ID
- Finished to ground level
- Static Survey 3D control by GNSS post processing including water level
- Vertical height corrected using tide prediction data (Hulhule) using Water level point (200)
- PSM5722 is visible to PSM5724

General site condition & access:

- North Western side of the island near the end of vegetation
- Easily Accessible

Owner: Radhun Resorts & Investments Pvt Ltd



DOWN TOWARD PSM



Height 1.3m

NORTH VIEW

Distance 2m



Height 1.3m

EAST VIEW

Distance 2m



Height 1.5m

FROM PSM UPTOWARD SKY



Height 1.3m

SOUTH VIEW

Distance 2m



Height 1.3m

WEST VIEW

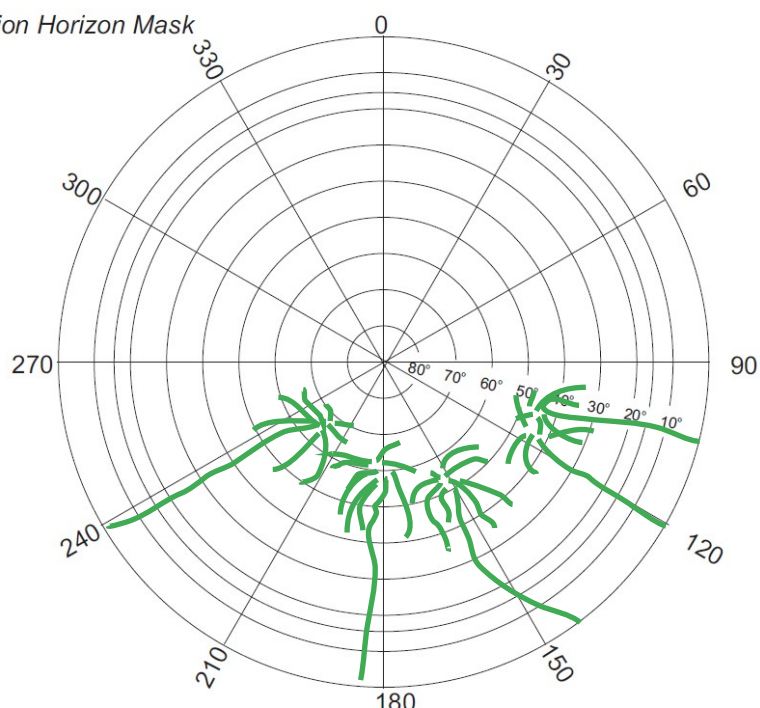
Distance 2m

SITE INFORMATION

Station Number

P S M 5 7 2 2

Station Horizon Mask



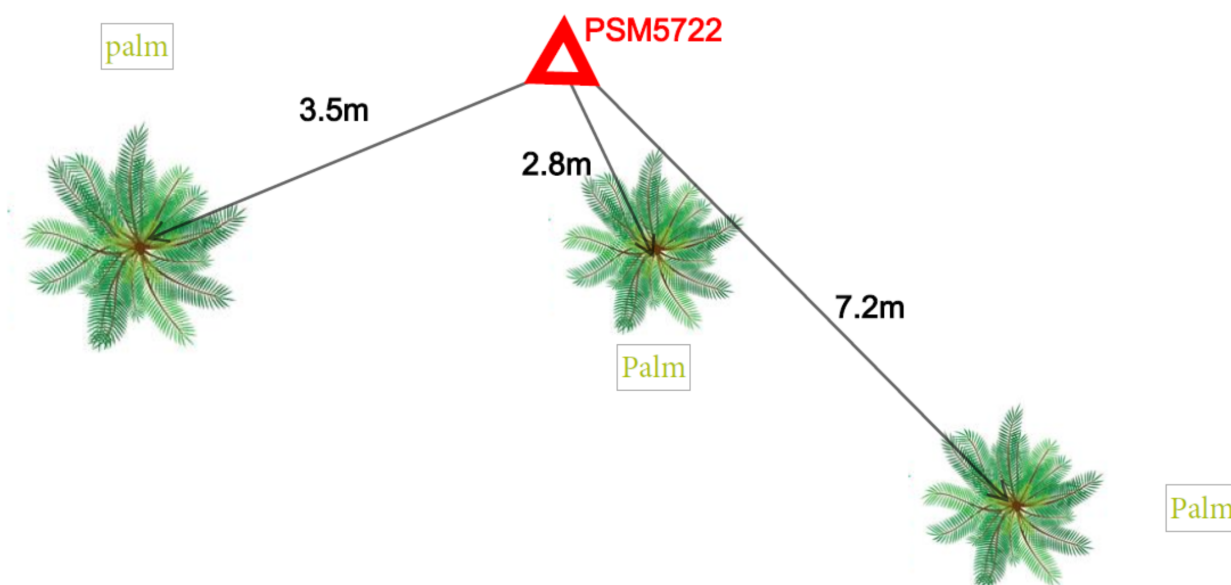
Height above Marker that horizon was mapped from 1.5 m

Magnetic Declination
Declination applied to this figure?
☐ Yes ☒ No

Locality



Seaside



Sketched by: Ahmed

Scale: Not to scale

Date: 02-05-2019

MALDIVES LAND AND SURVEY AUTHORITY

MINISTRY OF HOUSING AND INFRASTRUCTURE

Office (PABX): +(960) 3004300, Fax: +(960) 3004254

Ameenee Magu, Maafannu, Male', 20392, Maldives.

Email: survey@housing.gov.mv

Web: www. surveyofmaldives.gov.mv



CONTROL POINT DETAILS		Station Number	PSM5723
Coordinate Information			
Geodetic		Grid	
WGS 84		UTM Zone 43	
Lat:		E:	324854.766
Long:		N:	509698.350
Ellp Height:		Orth Height:	1.670
Island Name: K. Maaranfushi (LD1500)		Date: 30-April-2019	

Monument description & method of survey

- Monument type A. Concrete casted in situ to a diameter 0.3m pvc pipe, 1m in length, 1.5m s/s rod driven to ground with center point punched. Monument labeled with s/s plate stating the point ID
- Finished to ground level
- Static Survey 3D control by GNSS post processing including water level
- Vertical height corrected using tide prediction data (Hulhule) using Water level point (200)

General site condition & access:

- Southern side in the middle of the island near the shoreline
- Easily Accessible

Owner: Radhun Resorts & Investments Pvt Ltd



DOWN TOWARD PSM



Height 1.5m

NORTH VIEW

Distance 2m



Height 1.5m

EAST VIEW

Distance 2m



Height 1.5m

FROM PSM UPTOWARD SKY



Height 1.5m

SOUTH VIEW

Distance 2m



Height 1.5m

WEST VIEW

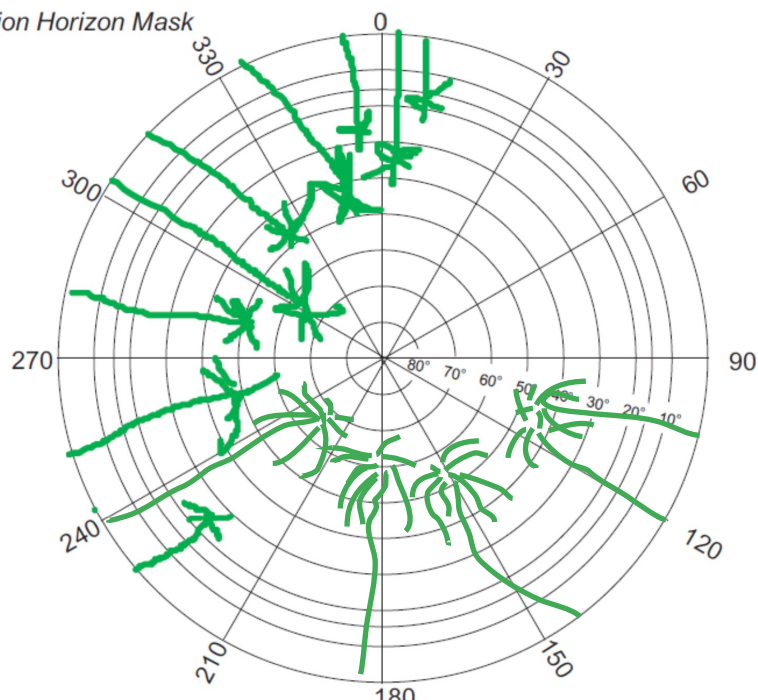
Distance 2m

SITE INFORMATION

Station Number

P S M 5 7 2 3

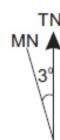
Station Horizon Mask



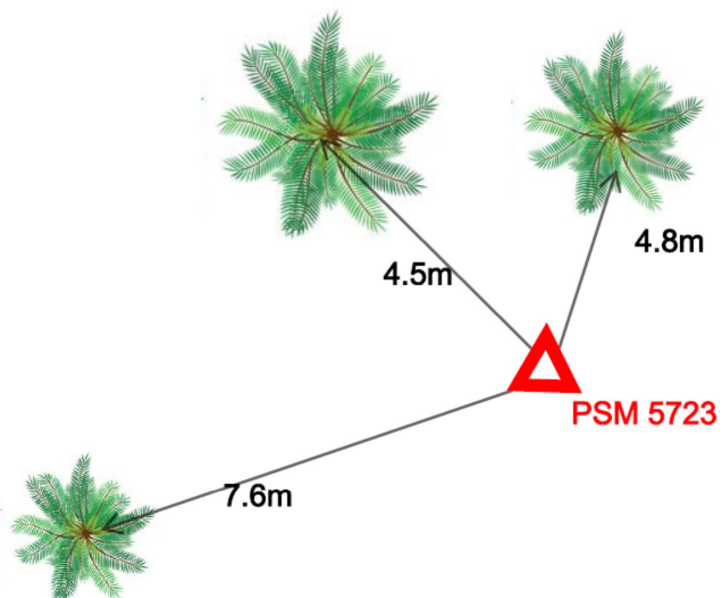
Height above Marker that horizon was mapped from 1.5 m

Magnetic Declination
Declination applied to this figure?
☐ Yes ☒ No

Locality



Palm



palm

Palm

Seaside

Sketched by: Ahmed

Scale: Not to scale

Date: 02-05-2019

MALDIVES LAND AND SURVEY AUTHORITY

MINISTRY OF HOUSING AND INFRASTRUCTURE

Office (PABX): +(960) 3004300, Fax: +(960) 3004254

Ameenee Magu, Maafannu, Male', 20392, Maldives.

Email: survey@housing.gov.mv

Web: www. surveyofmaldives.gov.mv



CONTROL POINT DETAILS		Station Number	PSM5724
Coordinate Information			
Geodetic		Grid	
WGS 84		UTM Zone 43	
Lat:		E:	324910.878
Long:		N:	509875.592
Ellp Height:		Orth Height:	1.499
Island Name:		Date:	
K. Maaranfushi (LD1500)		30-April-2019	

Monument description & method of survey

- Monument type A. Concrete casted in situ to a diameter 0.3m pvc pipe, 1m in length, 1.5m s/s rod driven to ground with center point punched. Monument labeled with s/s plate stating the point ID
- Finished to ground level
- Static Survey 3D control by GNSS post processing including water level
- Vertical height corrected using tide prediction data (Hulhule) using Water level point (200)
- PSM5724 is visible to PSM5722

General site condition & access:

- North Eastern side of the island near the end of vegetation
- Easily Accessible

Owner: Radhun Resorts & Investments Pvt Ltd



DOWN TOWARD PSM



Height 1.5m

NORTH VIEW

Distance 2m



Height 1.5m

EAST VIEW

Distance 2m



Height 1.5m

FROM PSM UPTOWARD SKY



Height 1.5m

SOUTH VIEW

Distance 2m



Height 1.5m

WEST VIEW

Distance 2m

SITE INFORMATION

Station Number

P

S

M

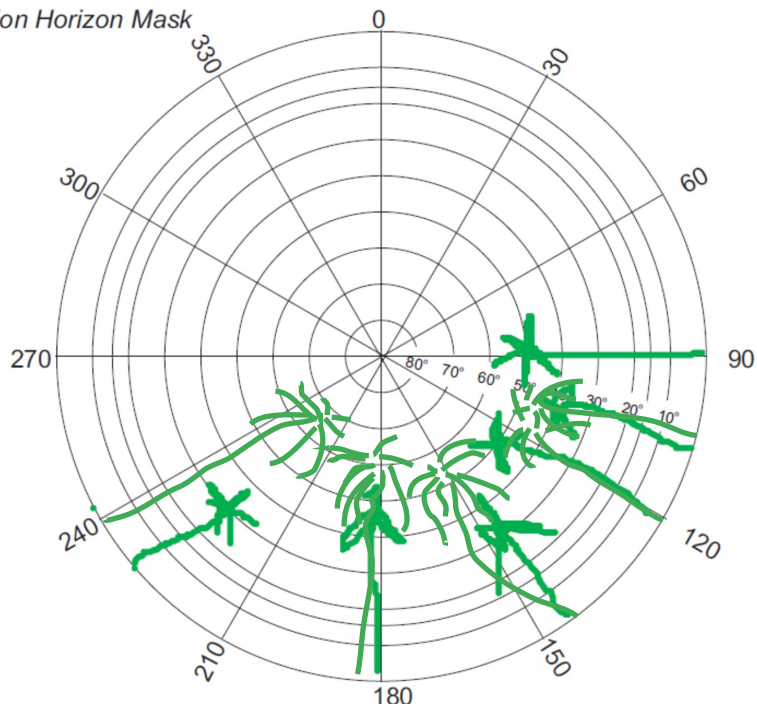
5

7

2

4

Station Horizon Mask

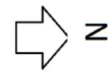


Height above Marker that horizon was mapped from 1.5 m

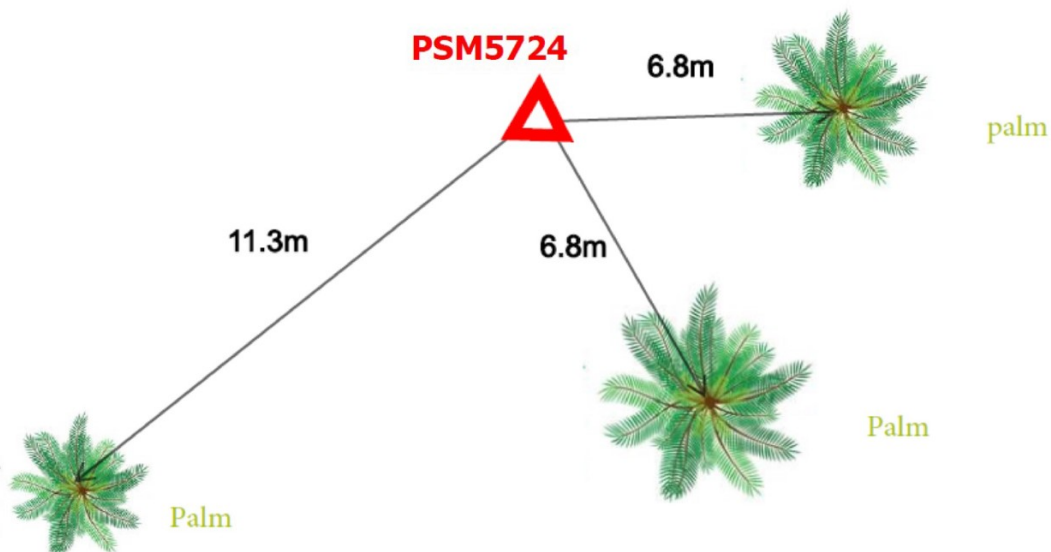
Magnetic Declination
Declination applied to this figure?
☐ Yes ☒ No



Locality



Seaside



Sketched by: Ahmed

Scale: Not to scale

Date: 02-05-2019